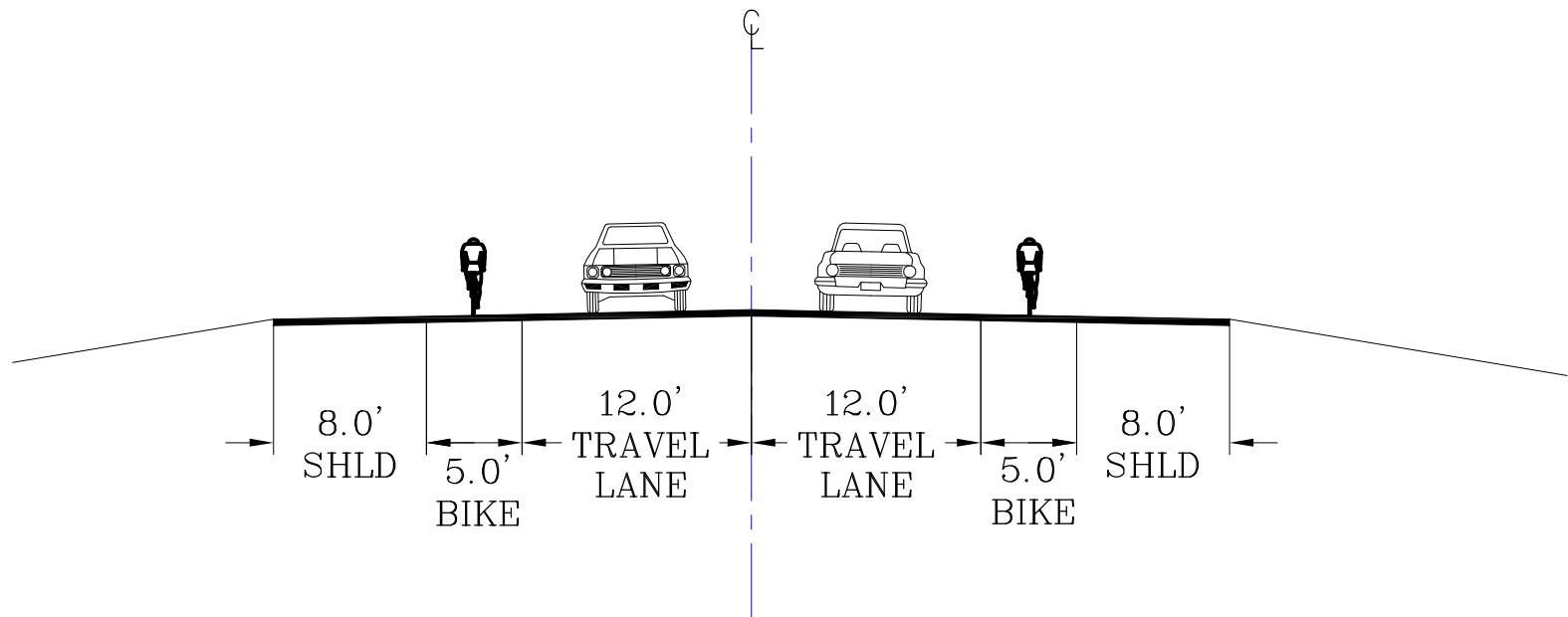


NOT TO SCALE

PAIA RELIEF ROUTE
 BICYCLE AND PEDESTRIAN OPTIONS
SHARED SHOULDER FOR DESIGNATED BICYCLE ROUTE

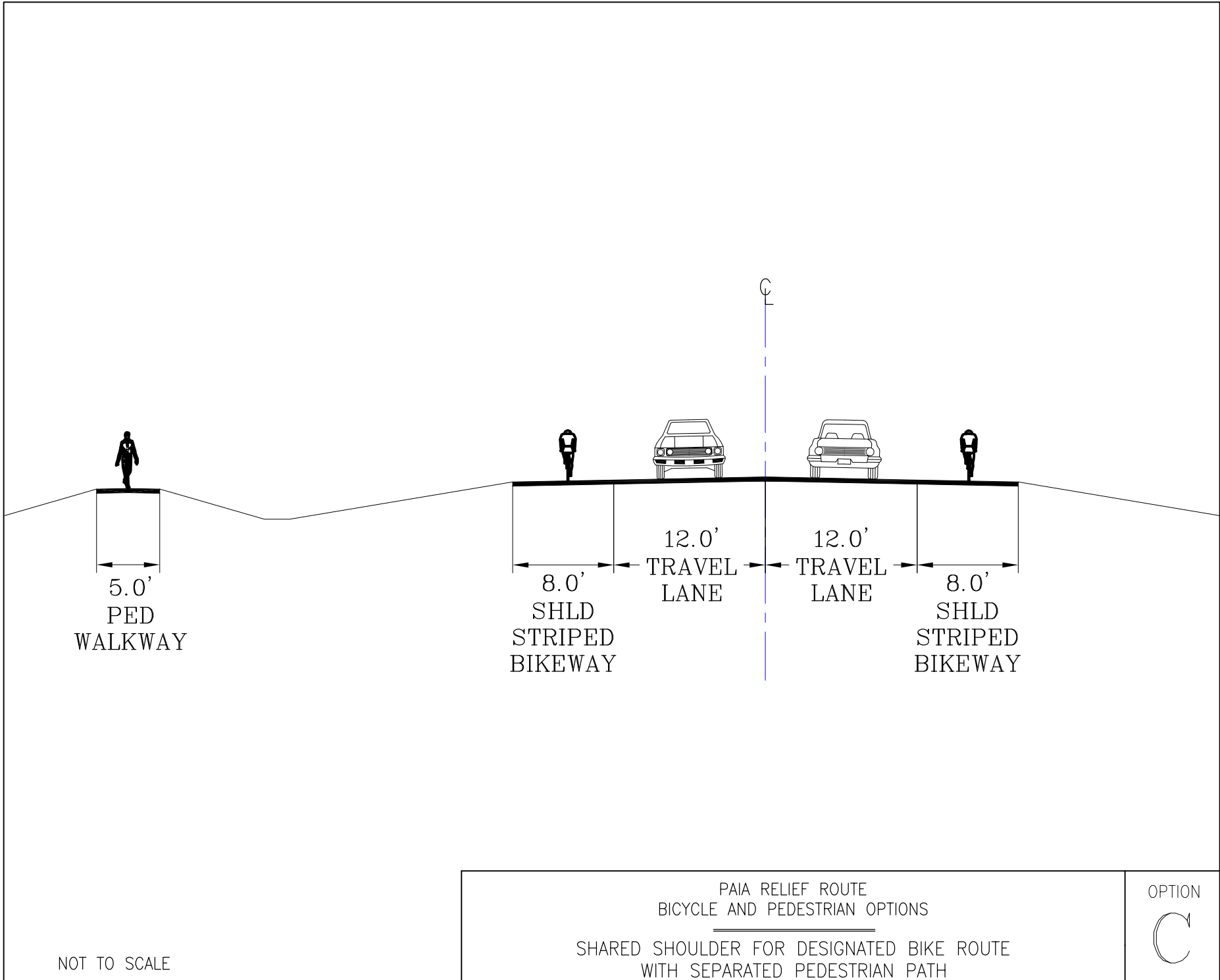
OPTION
 A



NOT TO SCALE

PAIA RELIEF ROUTE
 BICYCLE AND PEDESTRIAN OPTIONS
 STRIPED BIKE LANE; BOTH DIRECTIONS

OPTION
B



5.0'
PED
WALKWAY

8.0'
SHLD
STRIPED
BIKEWAY

12.0'
TRAVEL
LANE

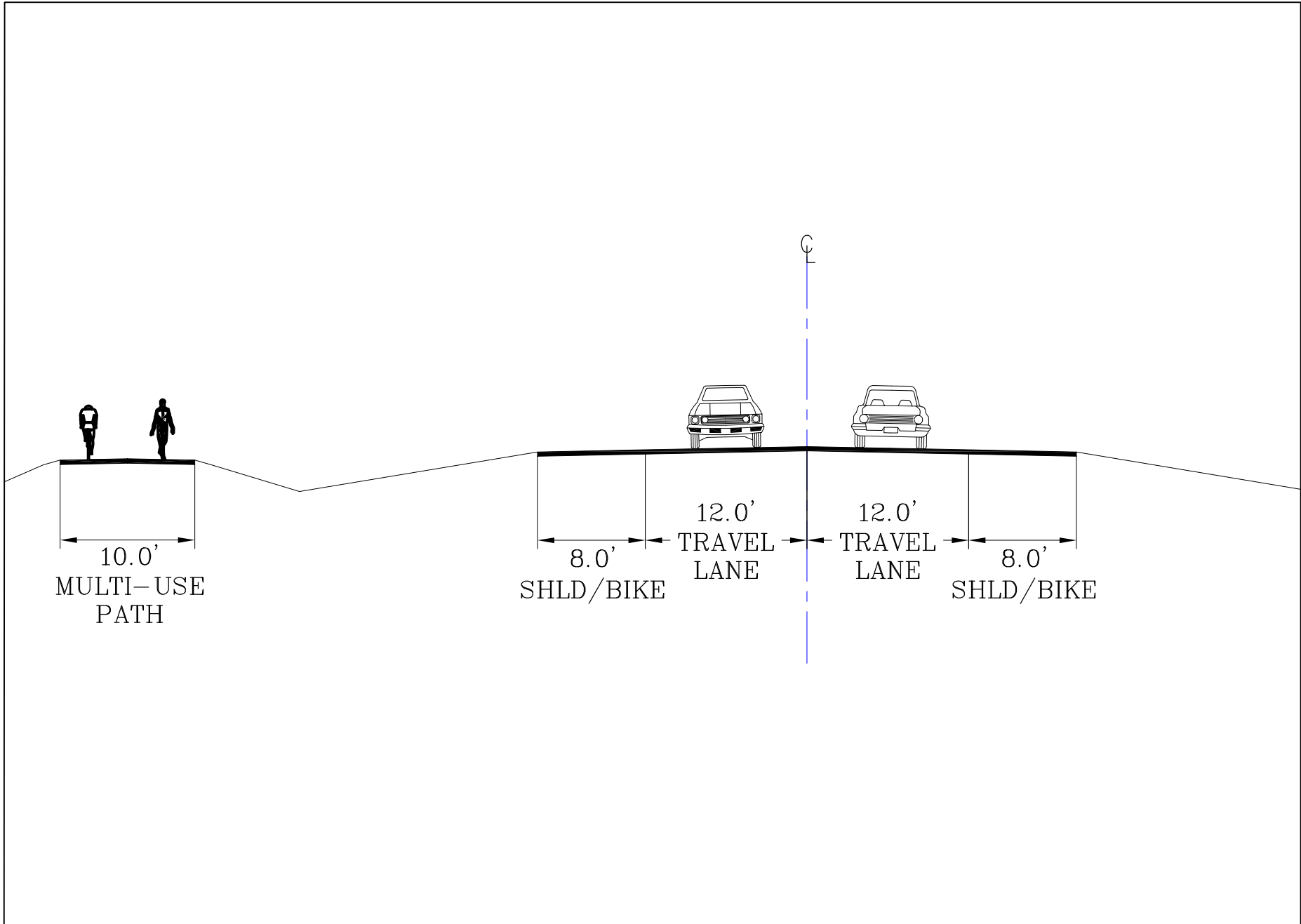
12.0'
TRAVEL
LANE

8.0'
SHLD
STRIPED
BIKEWAY

NOT TO SCALE

PAIA RELIEF ROUTE
 BICYCLE AND PEDESTRIAN OPTIONS
 SHARED SHOULDER FOR DESIGNATED BIKE ROUTE
 WITH SEPARATED PEDESTRIAN PATH

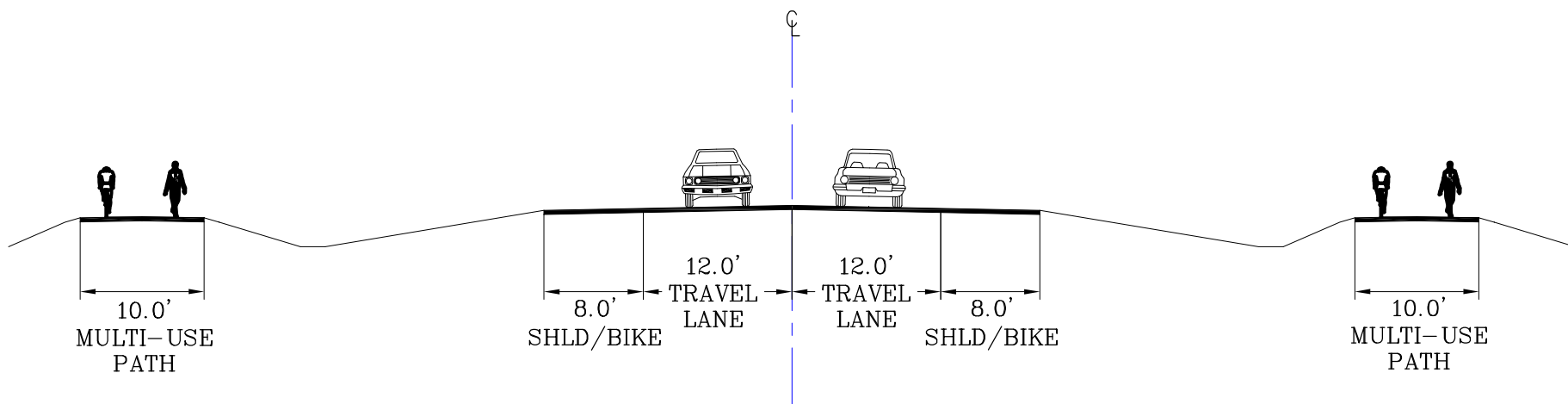
OPTION
 C



NOT TO SCALE

PAIA RELIEF ROUTE
 BICYCLE AND PEDESTRIAN OPTIONS
 SEPARATED MULTI-USE PATH; ONE SIDE ONLY

OPTION
 D



10.0'
MULTI-USE
PATH

8.0'
SHLD/BIKE

12.0'
TRAVEL
LANE

12.0'
TRAVEL
LANE

8.0'
SHLD/BIKE

10.0'
MULTI-USE
PATH

NOT TO SCALE

PAIA RELIEF ROUTE
BICYCLE AND PEDESTRIAN OPTIONS

SEPARATED MULTI-USE PATH; BOTH SIDES

OPTION
E